









**COPPER PEAK**  
Elevation 12,441 ft./3,729 m.









**UNION PEAK**  
Elevation 12,313 ft./3,753 m.



## LEGEND

-  Village/Lodge
-  Restrooms
-  Information
-  Out & Back Only
-  Dining
-  Chair Lift
-  Emergency Phone
-  Chair Lift Access (American Eagle)

-  Hiking
-  Mountain Biking
-  American Eagle Skills Arena
-  Disc Golf Course

-  Hallelujah Loop Hiking Trail
-  Alpine Overlook Hiking Trail
-  Colorado Trail
-  Dirt Roads: Biking & Hiking
-  Redtail Mountain Bike Trail
-  Elk Alley Mountain Bike Trail
-  Fat Marmot Mountain Bike Trail (under construction)
-  All roads & trails are intermediate or advanced ability level.

- Mountain Biking Trails**
- Redtail 3.60 miles
  - Elk Alley 3.09 miles
  - Fat Marmot 3.00 miles (under construction)
  - Mountain Dirt Roads
- Hiking Trails**
- Hallelujah Loop 0.75 miles
  - Alpine Overlook Trail 1.00 mile
  - Colorado Trail 4.10 miles
  - Mountain Dirt Roads

### BE PREPARED

Remember that you will be at elevations of 10,000 to 12,000 feet. The weather is variable and changes rapidly. Afternoon rain showers with thunder, lightning, high winds, hail and dropping temperatures are normal in the mountains. And remember, always bring water and sunscreen when you are out on the mountain.

### EMERGENCIES

Copper Mountain Resort maintains a system of emergency telephones along the mountain roadway. In the event of an emergency:

- Proceed to the nearest telephone and dial 66TTL.
- Report your information to personnel on duty.